



CODE FLAG ALPHA


Indicates that a diver is in the area.





DIVER DOWN FLAG

Indicates that a diver is in the area.




SWIM



AREA

**BOATS
KEEP OUT!**





ROCK

DANGER!

Wording inside the diamond denotes the hazard.





**NO
WAKE**

CONTROLLED AREA

Wording inside circle gives speed limits or denotes special zones.






MARINA

INFORMATION

Wording inside square can give directions, distances, and other non-regulatory information.







Green Can Buoy

GREEN CHANNEL MARKER

**Indicates port (left) side of channel as
boat goes upstream.**







Green Can Buoy

GREEN CHANNEL MARKER

Indicates port (left) side of channel as
boat goes upstream.







Green Can Buoy

GREEN CHANNEL MARKER

Indicates port (left) side of channel as
boat goes upstream.







Green Can Buoy

GREEN CHANNEL MARKER

Indicates port (left) side of channel as
boat goes upstream.







RED NUN BUOY

RED CHANNEL MARKER

Indicates starboard (right) side of channel
when boat is heading upstream.







RED NUN BUOY

RED CHANNEL MARKER

Indicates starboard (right) side of channel
when boat is heading upstream.







RED NUN BUOY

RED CHANNEL MARKER

Indicates starboard (right) side of channel
when boat is heading upstream.





RED NUN BUOY

RED CHANNEL MARKER

Indicates starboard (right) side of channel
when boat is heading upstream.

